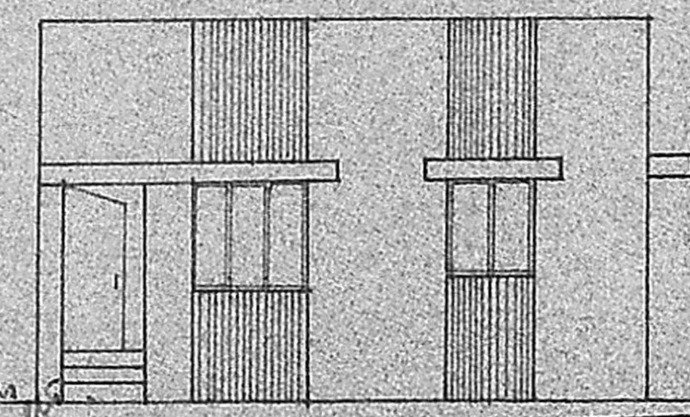
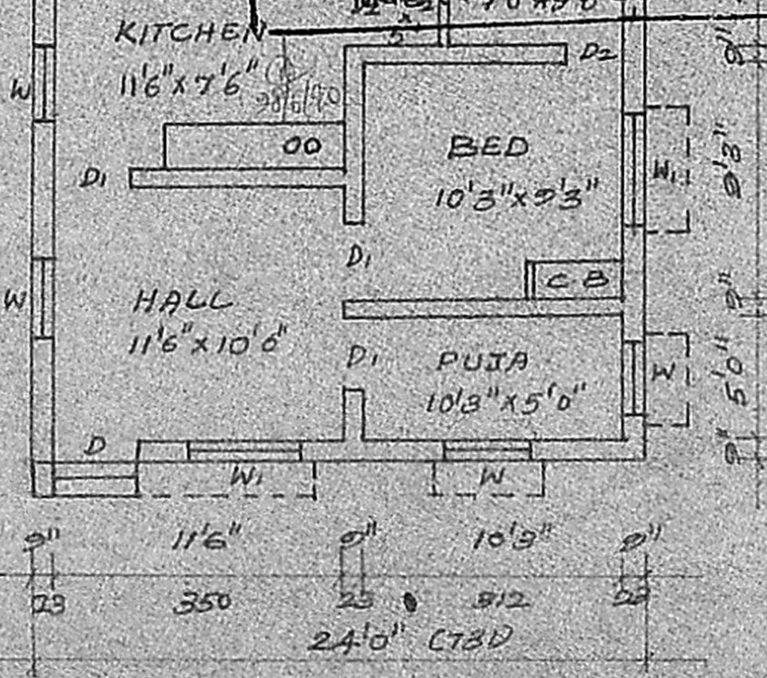


42 ft  
26'-6"  
15'-6"  
7'-6"  
D. Jayan  
Secretary

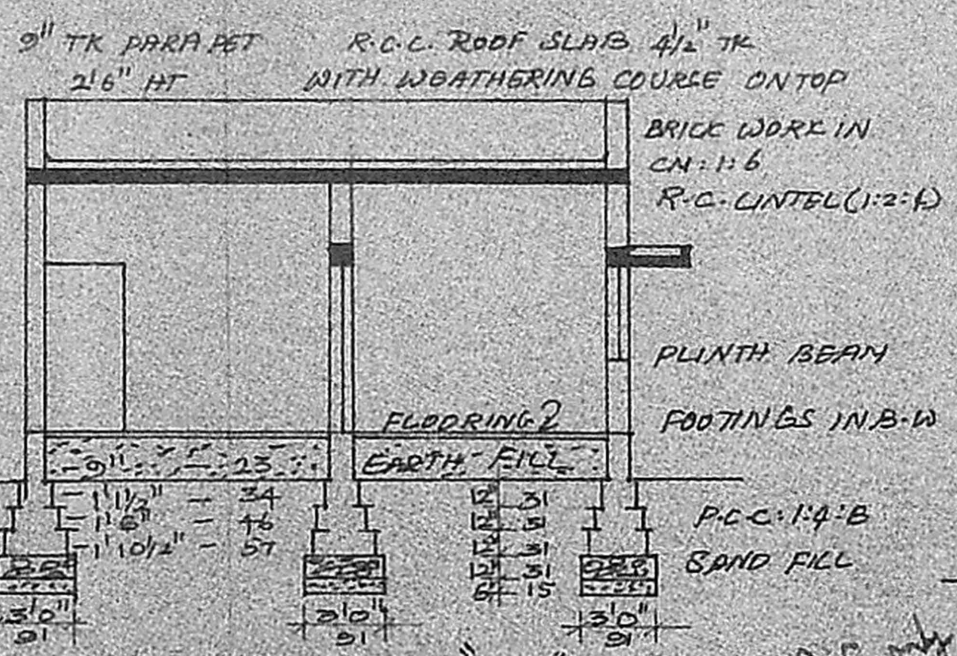


**FRONT ELEVATION APPROVED**

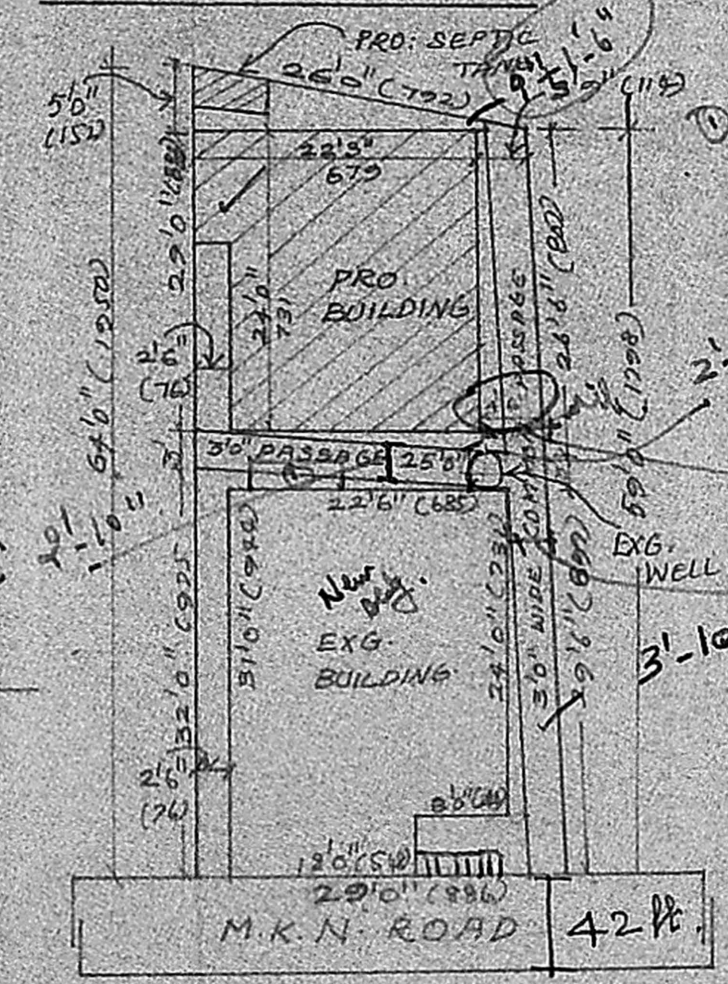
Planning Permit No. A/738/30  
 SUBJECT TO THE CONDITIONS IN THIS OFFICE LETTER.  
 No. A/13806/90 Date 28-6-90  
 24'0" (C73D)  
 D. Jayan  
 FOR MEMB. SECRETARY  
 MADRAS METROPOLITAN DEVELOPMENT AUTHORITY  
 MADRAS-50 000 003 5



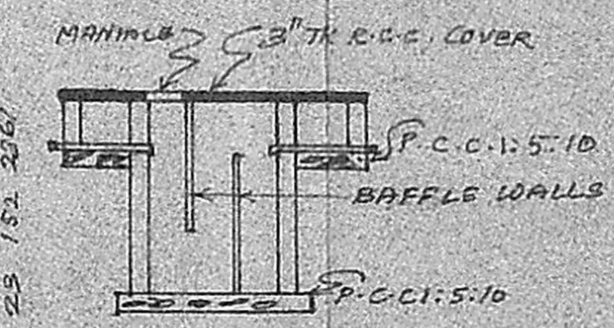
— PLAN —



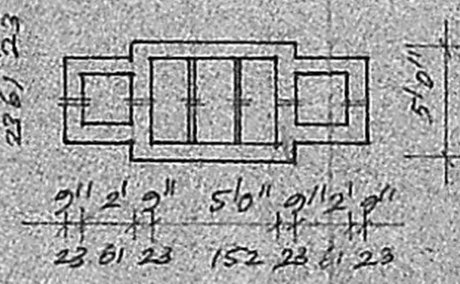
**SECTION AT 'CC'**



**SITE PLAN**  
scale=1"=16'0"

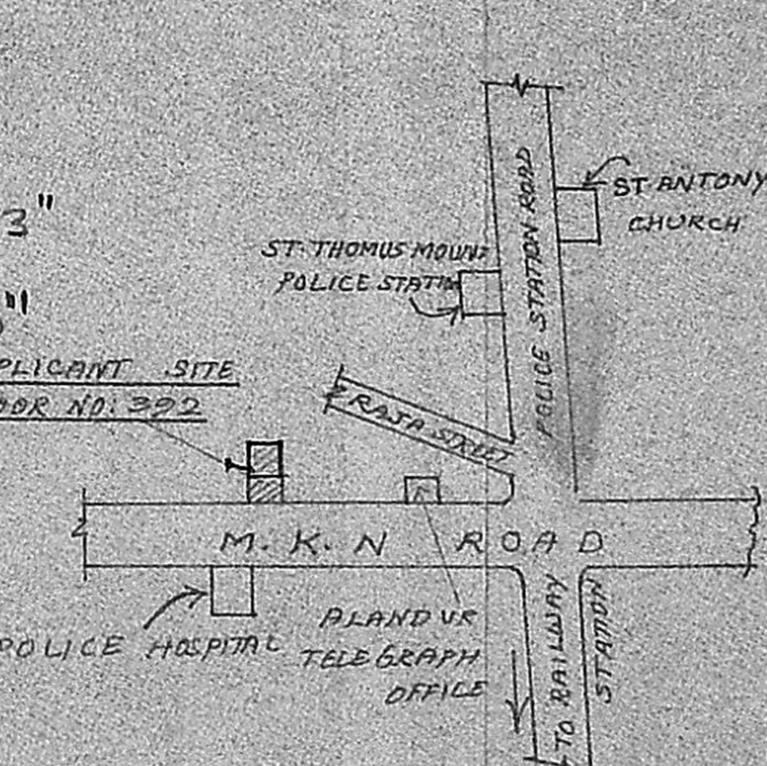


**SECTION 'DD'**



**PLAN**

**SEPTIC TANK DETAIL**



**KEY PLAN**  
(nts)

**AREA STATEMENT**  
 PLOT AREA 666 SFT (61.8 M<sup>2</sup>)  
 PLINTH AREA 501.5 SFT (46.6 M<sup>2</sup>)  
 OPEN SPACE 164.5 SFT (15.2 M<sup>2</sup>)

**COLOUR INDEX**  
 PROPOSED ROADS BOUNDARY

**PLAN SHOWING THE PROPOSED BUILDING IN DOOR NO. 392 IN S. NO. 1429 IN MKN ROAD, ALANDUR, MS. 16.**  
 scale=1"=8'0"

**JOINERY DETAIL**

D DOOR	(3'3" x 6'6")	(100 x 198)
D1 DOOR	(3'0" x 6'6")	(91 x 198)
D2 DOOR	(2'6" x 6'6")	(76 x 198)
W WINDOW	(3'3" x 4'0")	(100 x 122)
W1 WINDOW	(4'5" x 4'0")	(137 x 122)
V VENTILATOR	(3'0" x 2'0")	(91 x 61)

*V. Perumal*  
OWNER

*V. Perumal*  
**V. PERUMAL,**  
 LICENCED SURVEYOR,  
 ALANDUR MUNICIPALITY,  
 110, Mastan Gori Street,  
 Adambakkam, Madras-88.

LICENCED SURVEYOR